















Legend

-  Cul-de-sac
-  Existing Trails
-  Bike Route
-  Water Main
-  Sewer Main
-  Sewer Manhole
-  "Paper" Street
-  Stormwater Conveyance
-  Stormwater Structure
-  Project Area (Right of Way)
-  Parcel Boundary
-  School District Parcels
-  Winona Ave ROW

City of San Diego Department

-  Park and Recreation

Auburn Creek Canyon | Socio-Infrastructure Conditions

Existing Conditions Map Set for Auburn Creek Canyon



Map Date: 1/16/2014 | Imagery Date: Fall 2008
 Data Source: SanGIS, City of San Diego, Canyonlands
 Contact: Robin Gilson | www.sdcanonlands.org

